

KUVEMPU  **UNIVERSITY**

Govt. of Karnataka, State Public University

Jnanasahyadri Campus, Shankaraghatta-577451, Shivamogga District, Karnataka

Supporting Documents pertaining to the following Metric:

7.1.4: Water conservation facilities available in the Institution:

- 1. Rain water harvesting**
- 2. Borewell /Open well recharge**
- 3. Construction of tanks and bunds**
- 4. Waste water recycling**
- 5. Maintenance of water bodies and distribution system in the campus**

Rain water harvesting

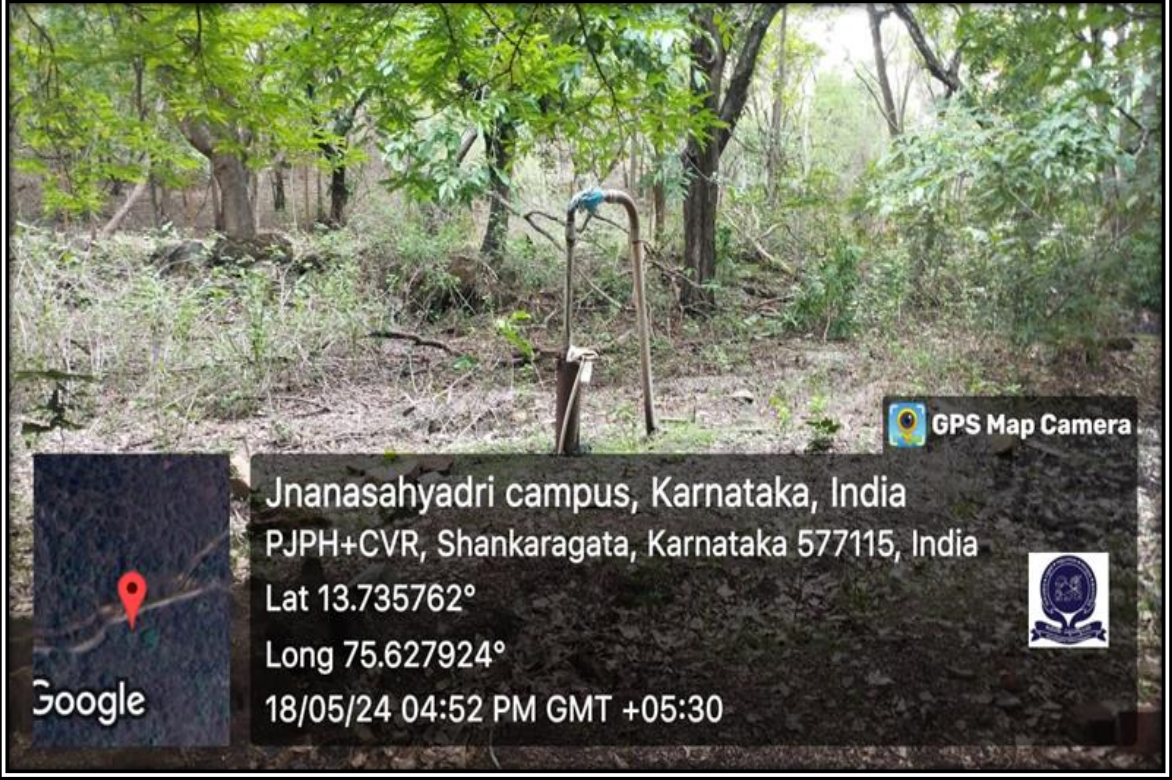


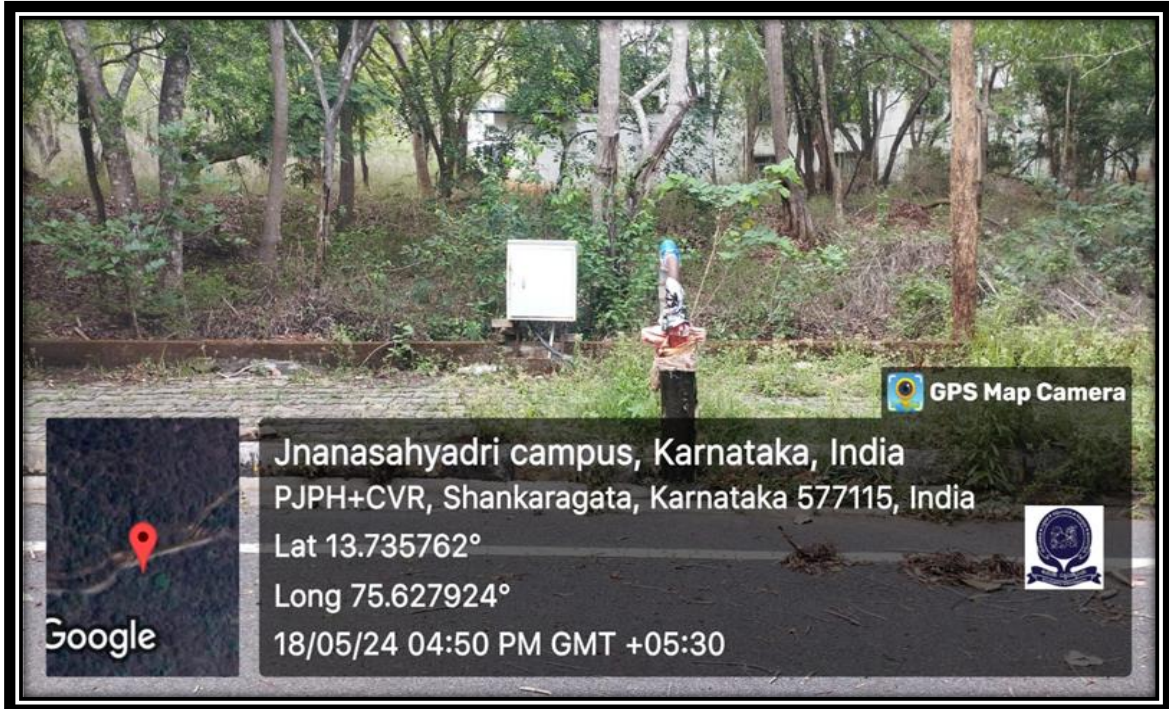




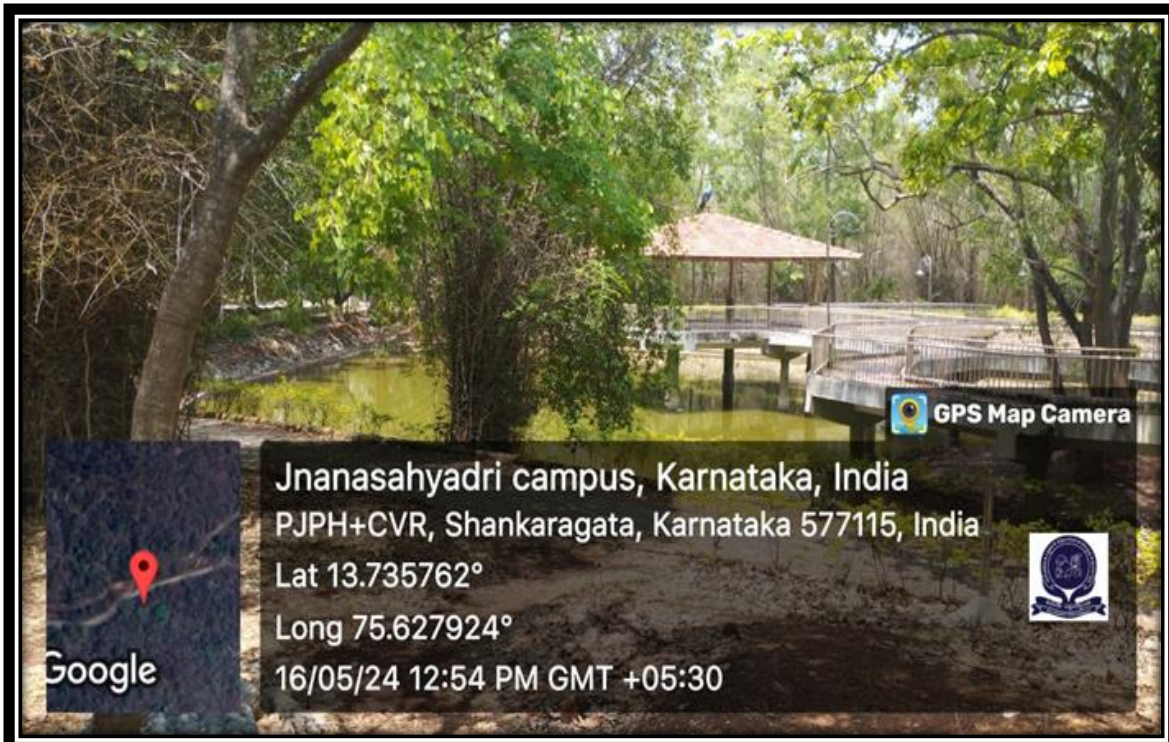
Borewell /Open well recharge








Construction of tanks and bunds







 GPS Map Camera



Jnanasahyadri campus, Karnataka, India
PJPH+CVR, Shankaragata, Karnataka 577115, India
Lat 13.735762°
Long 75.627924°
17/05/24 12:02 PM GMT +05:30



 GPS Map Camera



Jnanasahyadri campus, Karnataka, India
PJPH+CVR, Shankaragata, Karnataka 577115, India
Lat 13.735762°
Long 75.627924°
18/05/24 04:49 PM GMT +05:30





GPS Map Camera



Google

Jnanasahyadri campus, Karnataka, India
PJPH+CVR, Shankaragata, Karnataka 577115, India
Lat 13.735762°
Long 75.627924°
17/05/24 11:24 AM GMT +05:30




Waste water recycling




Maintenance of water bodies and distribution system in the campus






 GPS Map Camera



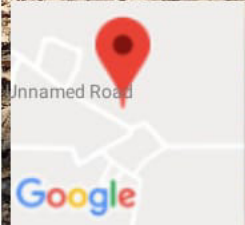
State Highway 57



Bangalore Division, Karnataka, India
PJMM+87W Main Bus Stop, SH 57, Shankaragata,
Malligenahalli, Karnataka 577115, India
Long 75.633243°
Lat 13.733424°
24/2/2024 01:57 PM



GPS Map Camera



Bangalore Division, Karnataka, India

Unnamed Road, Shankaragata, Malligenahalli,
Karnataka 577115, India

Long 75.631307°

Lat 13.734163°

24/2/2024 01:55 PM

































AERATOR



AERATOR



AERATOR



FILTER













ಕುವೆಂಪು ವಿಶ್ವವಿದ್ಯಾನಿಲಯ
ಮಳೆ ನೀರು ಕುಯಲು
Rain Water Harvesting



ಕುಟುಂಬ ವಿಕಸನಕ್ಕಾಗಿ
ಮಳೆ ನೀರು ಸಂಗ್ರಹಣೆ
Rain Water Harvesting



ಕುನಿಪು ವಿಶ್ವವಿದ್ಯಾಲಯ
ಮಳೆ ನೀರು ಸಂಗ್ರಹಣೆ
Rain Water Harvesting



ಕುವೆಂಪು ಜಿಲ್ಲಾವಿಧಾನಸಭೆ
ಮಳೆ ನೀರು ಸಂಗ್ರಹಣೆ
Rain Water Harvesting



ಕುಡಿಯುವ ನೀರಿನ ಸಂರಕ್ಷಣೆ
ಮಳೆ ನೀರು ಸಂಗ್ರಹಣೆ
Rain Water Harvesting



ಕುವೆಂಪು ವಿಶ್ವವಿದ್ಯಾನಿಲಯ
ಮಳೆ ನೀರು ಸಂಗ್ರಹಣೆ
Rain Water Harvesting



ಕುವೆಂಪು ವಿಶ್ವವಿದ್ಯಾನಿಲಯ
ಮಳೆ ನೀರು ಕುಯಲು
Rain Water Harvesting



ಕುವೆಂಪು ವಿಶ್ವವಿದ್ಯಾನಿಲಯ
ಮಳೆ ನೀರು ಕುಯಲು
Rain Water Harvesting




ಕುಡಿಯುವ ನೀರಿನ ಸಂರಕ್ಷಣೆ
ಮಳೆ ನೀರು ಕುಯಲು
Rain Water Harvesting





GPS Map Camera



Bangalore Division, Karnataka, India

PJGG+8P8, Malligenahalli, Karnataka 577115, India


Long 75.626816°


Lat 13.725780°

24/2/2024 01:37 PM

Google



 GPS Map Camera



Bangalore Division, Karnataka, India

PJGG+8P8, Malligenahalli, Karnataka 577115, India

Long 75.626816°

Lat 13.725780°

24/2/2024 01:39 PM



ಕುನಿಬಿಟ್ಟು ವಿಶ್ವವಿದ್ಯಾನಿಲಯ
ಮಳೆ ನೀರು ಕುಯಲು
Rain Water Harvesting





Bangalore Division, Karnataka, India

PJFJ+Q94, Malligenahalli, Karnataka 577115, India

Long 75.630947°

Lat 13.724397°

24/2/2024 01:30 PM


Google



GPS Map Camera

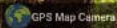


Dangalore Division, Karnataka, India
01E11004, Melliganehalli, Karnataka 577115, India
Elev: 75.620047'
Lat: 12.704207'
24/09/2024 01:29 PM






Bangalore Division, Karnataka, India
01E11004, Mellisanehalli, Karnataka 577115, India
Phone: 75 620047
Lat: 12.724207°
24/9/2024 01:22 PM

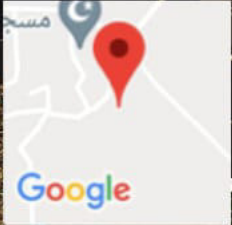








 GPS Map Camera



Bangalore Division, Karnataka, India

PJGG+8P8, Malligenahalli, Karnataka 577115, India

Long 75.626816°


Lat 13.725780°

ERA
24/2/2024 01:31 PM




 GPS Map Camera

Jnanasahyadri campus, Karnataka, India
PJPH+CVR, Shankaragata, Karnataka 577115, India
Lat 13.735762°
Long 75.627924°
18/05/24 04:52 PM GMT +05:30





 GPS Map Camera




Jnanasahyadri campus, Karnataka, India
PJPH+CVR, Shankaragata, Karnataka 577115, India
Lat 13.735762°
Long 75.627924°
18/05/24 04:52 PM GMT +05:30





 GPS Map Camera

Jnanasahyadri campus, Karnataka, India
PJPH+CVR, Shankaragata, Karnataka 577115, India
Lat 13.735762°
Long 75.627924°
18/05/24 04:52 PM GMT +05:30





 **GPS Map Camera**

Jnanasahyadri campus, Karnataka, India
PJPH+CVR, Shankaragata, Karnataka 577115, India
Lat 13.735762°
Long 75.627924°
18/05/24 04:50 PM GMT +05:30





 GPS Map Camera

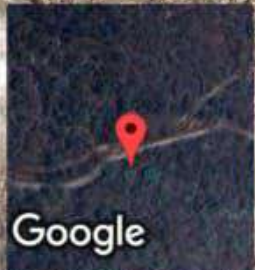
Jnanasahyadri campus, Karnataka, India
PJPH+CVR, Shankaragata, Karnataka 577115, India
Lat 13.735762°
Long 75.627924°
16/05/24 12:54 PM GMT +05:30



Google



GPS Map Camera




Google


Jnanasahyadri campus, Karnataka, India
PJPH+CVR, Shankaragata, Karnataka 577115, India
Lat 13.735762°
Long 75.627924°
17/05/24 11:24 AM GMT +05:30





 **GPS Map Camera**

Jnanasahyadri campus, Karnataka, India
PJPH+CVR, Shankaragata, Karnataka 577115, India
Lat 13.735762°
Long 75.627924°
18/05/24 04:49 PM GMT +05:30

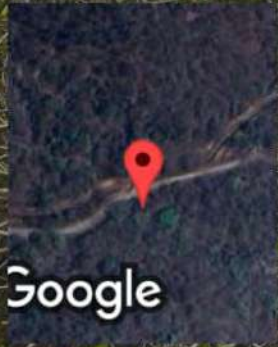


Google



 **GPS Map Camera**

Jnanasahyadri campus, Karnataka, India
PJPH+CVR, Shankaragata, Karnataka 577115, India
Lat 13.735762°
Long 75.627924°
17/05/24 12:02 PM GMT +05:30




Google




 **GPS Map Camera**

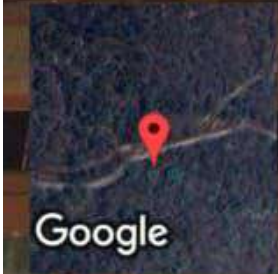
Jnanasahyadri campus, Karnataka, India
PJPH+CVR, Shankaragata, Karnataka 577115, India
Lat 13.735762°
Long 75.627924°
16/05/24 12:05 PM GMT +05:30



Google



 GPS Map Camera




Google


Jnanasahyadri campus, Karnataka, India
PJPH+CVR, Shankaragata, Karnataka 577115, India
Lat 13.735762°
Long 75.627924°
16/05/24 12:05 PM GMT +05:30





 **GPS Map Camera**

Jnanasahyadri campus, Karnataka, India
PJPH+CVR, Shankaragata, Karnataka 577115, India
Lat 13.735762°
Long 75.627924°
16/05/24 12:03 PM GMT +05:30




Google



 **GPS Map Camera**


Jnanasahyadri campus, Karnataka, India
PJPH+CVR, Shankaragata, Karnataka 577115, India
Lat 13.735762°
Long 75.627924°
16/05/24 12:03 PM GMT +05:30





 GPS Map Camera

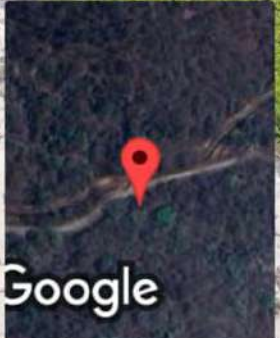
Jnanasahyadri campus, Karnataka, India
PJPH+CVR, Shankaragata, Karnataka 577115, India
Lat 13.735762°
Long 75.627924°
16/05/24 12:18 PM GMT +05:30





 **GPS Map Camera**

Jnanasahyadri campus, Karnataka, India
PJPH+CVR, Shankaragata, Karnataka 577115, India
Lat 13.735762°
Long 75.627924°
17/05/24 11:46 AM GMT +05:30




Google



 **GPS Map Camera**


Jnanasahyadri campus, Karnataka, India
PJPH+CVR, Shankaragata, Karnataka 577115, India
Lat 13.735762°
Long 75.627924°
17/05/24 11:44 AM GMT +05:30





 GPS Map Camera


Jnanasahyadri campus, Karnataka, India
PJPH+CVR, Shankaragata, Karnataka 577115, India
Lat 13.735762°
Long 75.627924°
17/05/24 11:44 AM GMT +05:30





 **GPS Map Camera**

Jnanasahyadri campus, Karnataka, India
PJPH+CVR, Shankaragata, Karnataka 577115, India
Lat 13.735762°
Long 75.627924°
17/05/24 11:44 AM GMT +05:30





Tel: +91-9480180099/ Phone: 080-29770188
E-mail: enviprosolutions@gmail.com

ENVIPRO SOLUTIONS PVT. LTD.
2nd Floor, "SAMRUDDHI", Site No. 02
Sy. No. 192/1, Behind SBI Bank Road
Kadabagere Cross, Machohalli Village
Magadi Road, Bangalore North Taluk
Bengaluru-562130, Karnataka

GREEN AUDIT CERTIFICATE

This certificate is issued to Kuvempu University, Jnanasahyadri Campus, Shankaraghatta - 577 451, Shivamogga District, Karnataka, for successful completion of Green cum Environment Audit of the University Campus for the year 2023-24, conducted by M/s Envipro Solutions Pvt. Ltd., Bangalore.

This Environment Audit included various Sectoral Audits in the sectors viz. Water, Energy, Waste cum Material & Resource Recovery, Air Quality, Noise Levels and Biodiversity. The University is certified to have done exceptionally well to conserve the environment and ensuring sustainable development for the assessment period till 15/12/2023.

Duration of Audit: Nov. 2022 to Dec. 2023

Date of Issue: 20th Dec. 2023

For M/s Envipro Solutions Pvt. Ltd.



Sri. M S Ashwath Narayan
Managing Director